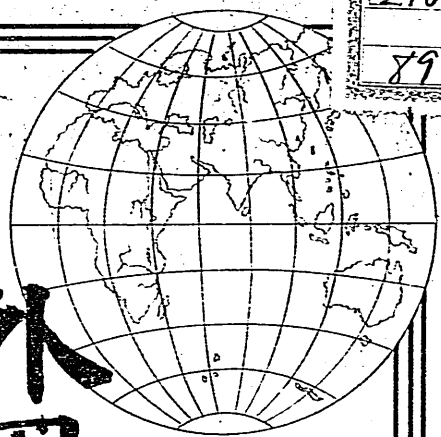


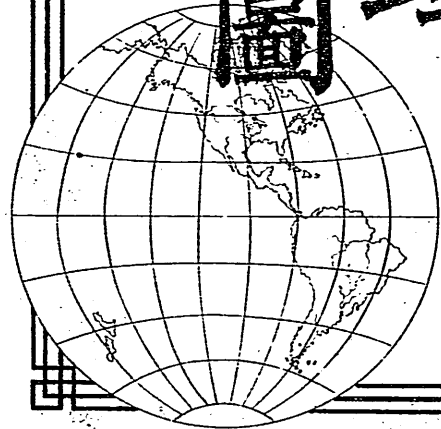
215  
89



外國新地理

附圖



三省堂發行




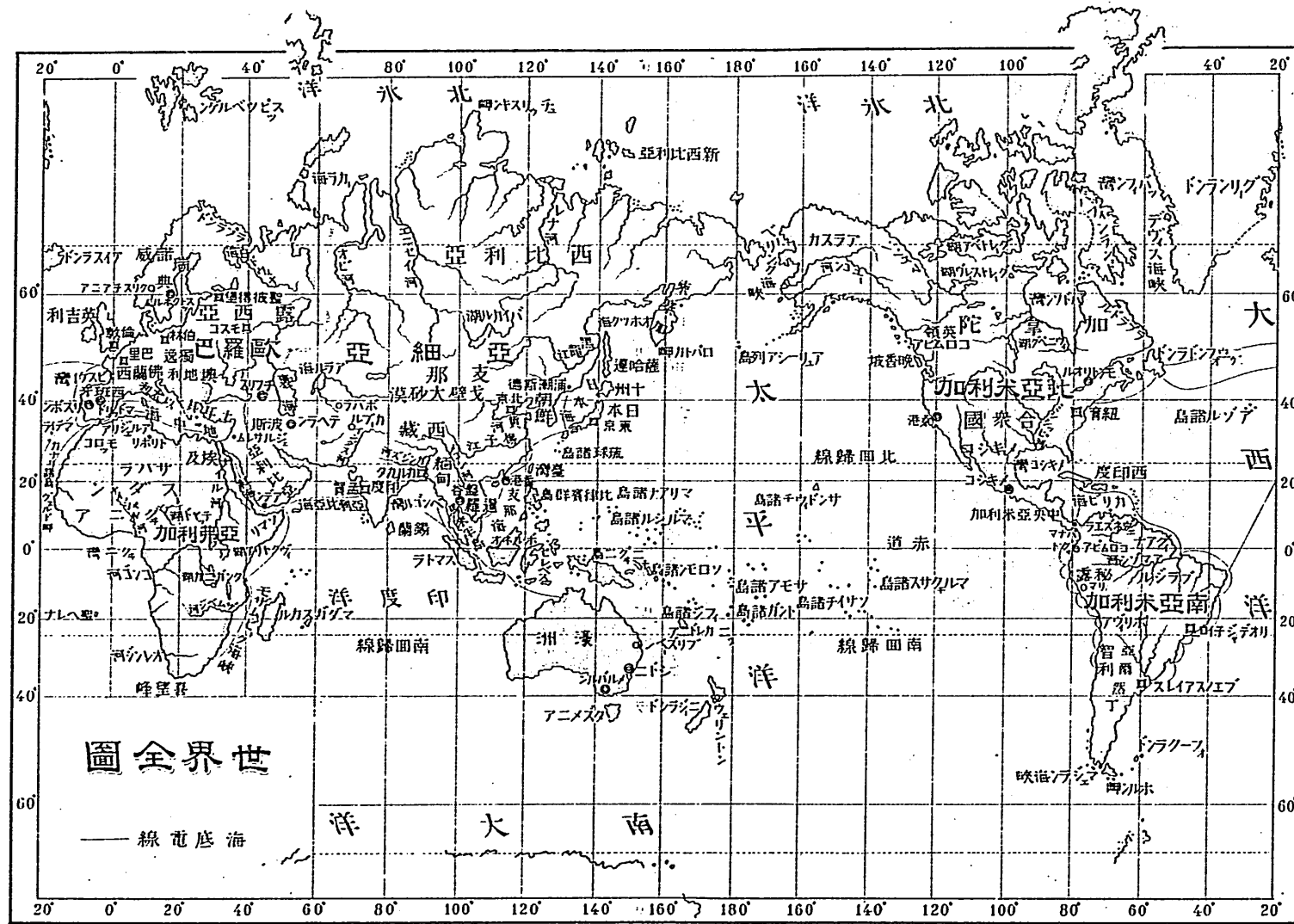
K220.29  
9

K220.291

9



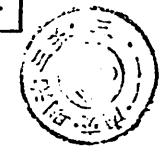




世界全圖

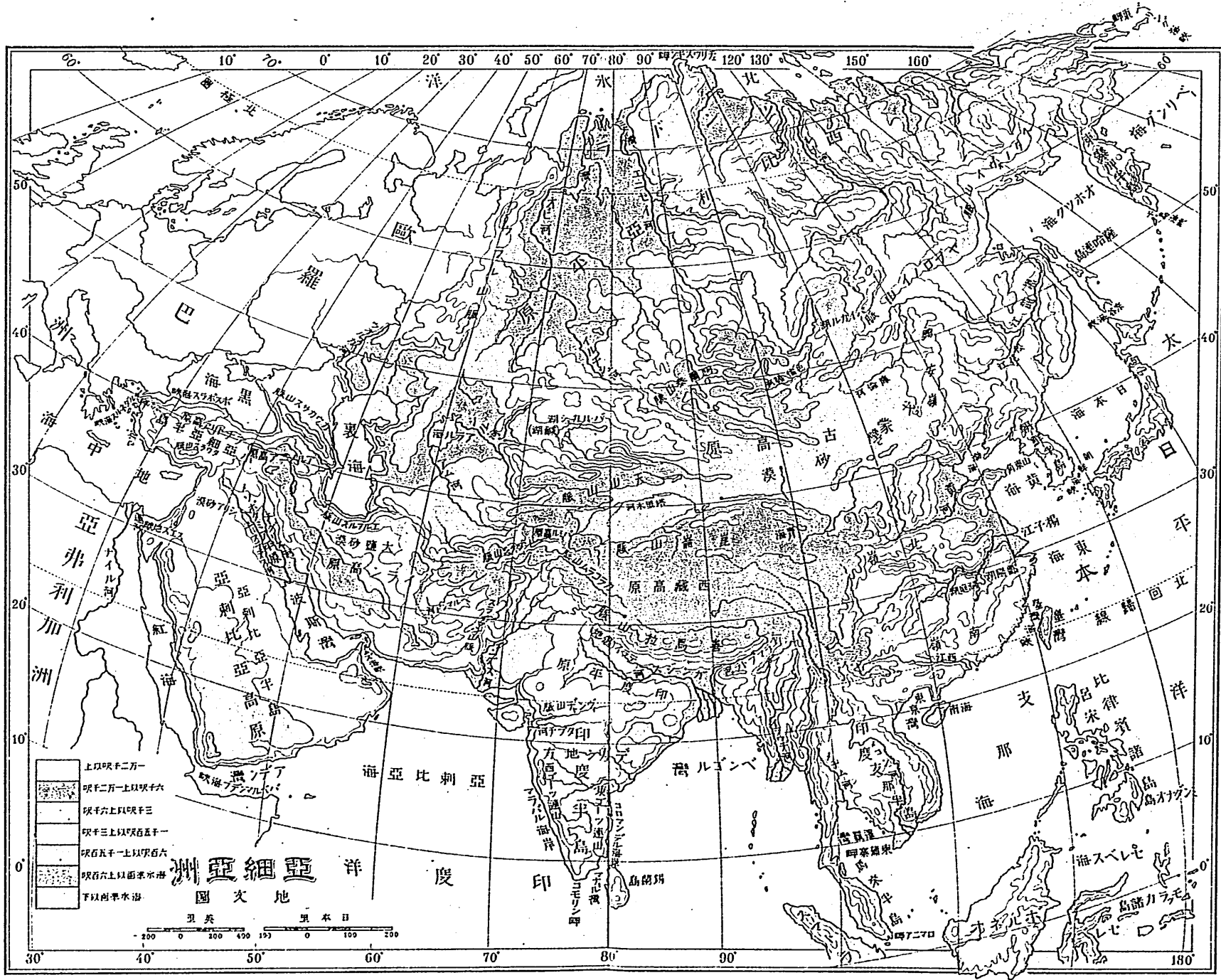
— 海陸底線

第一圖

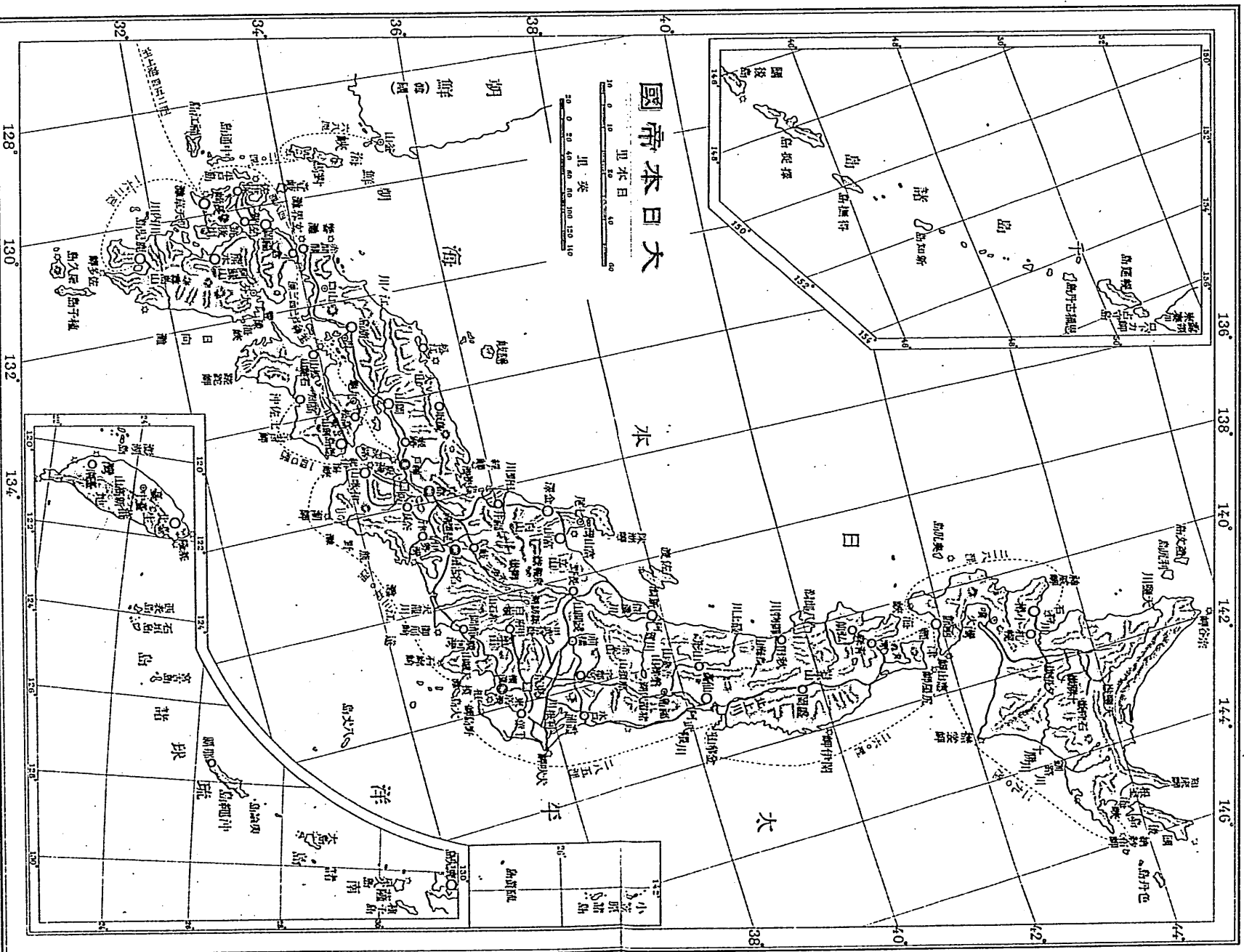






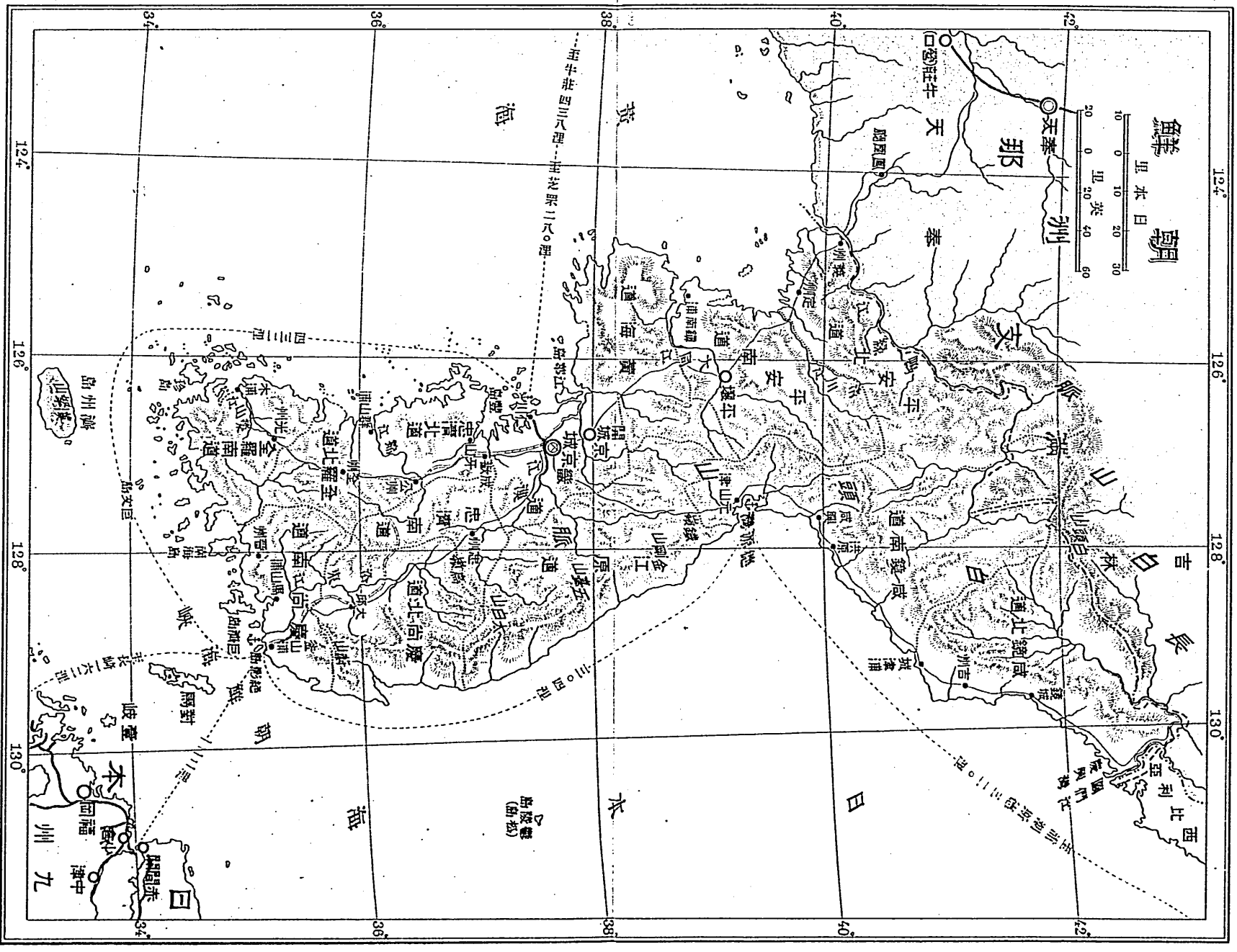


第四圖

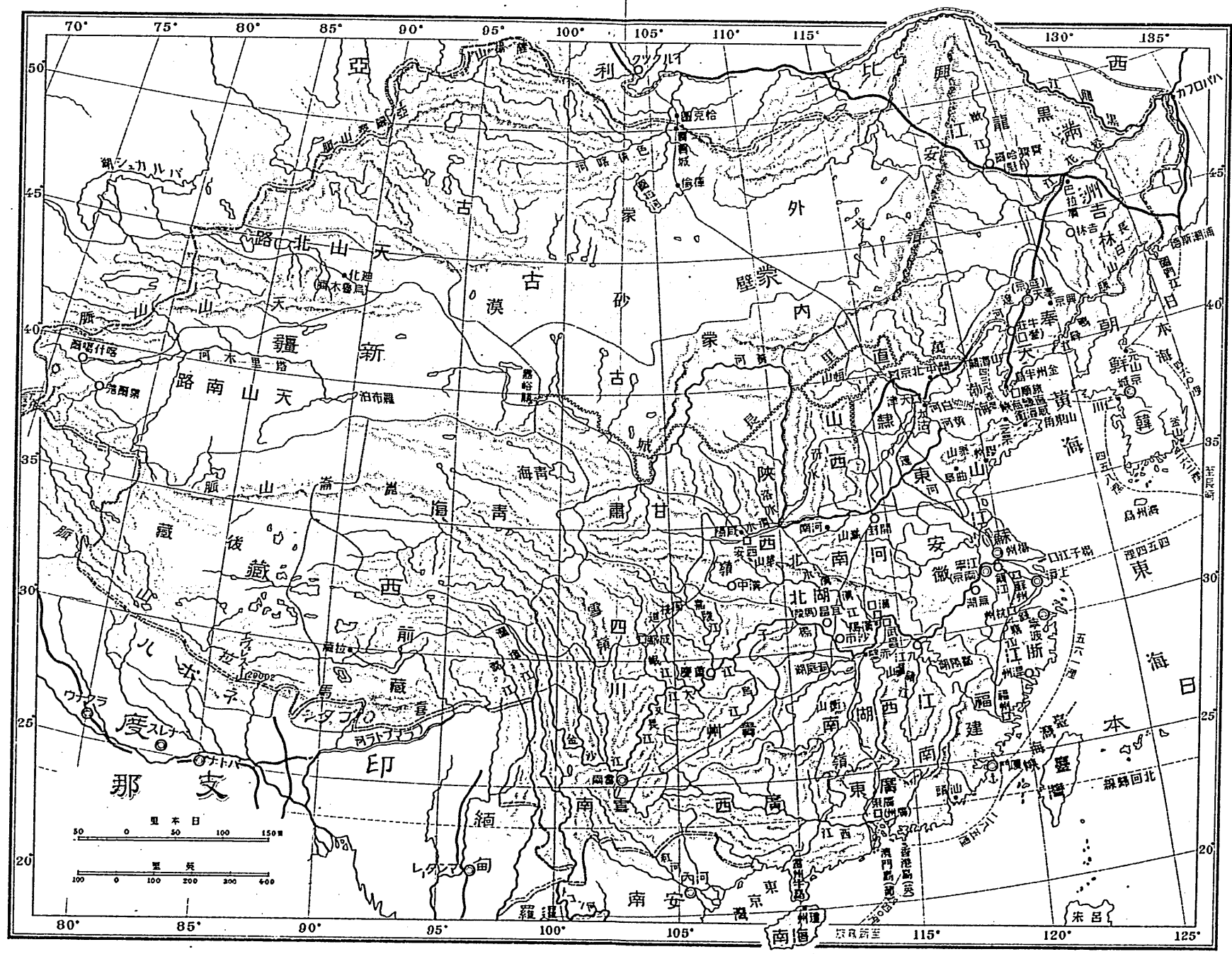


第五圖

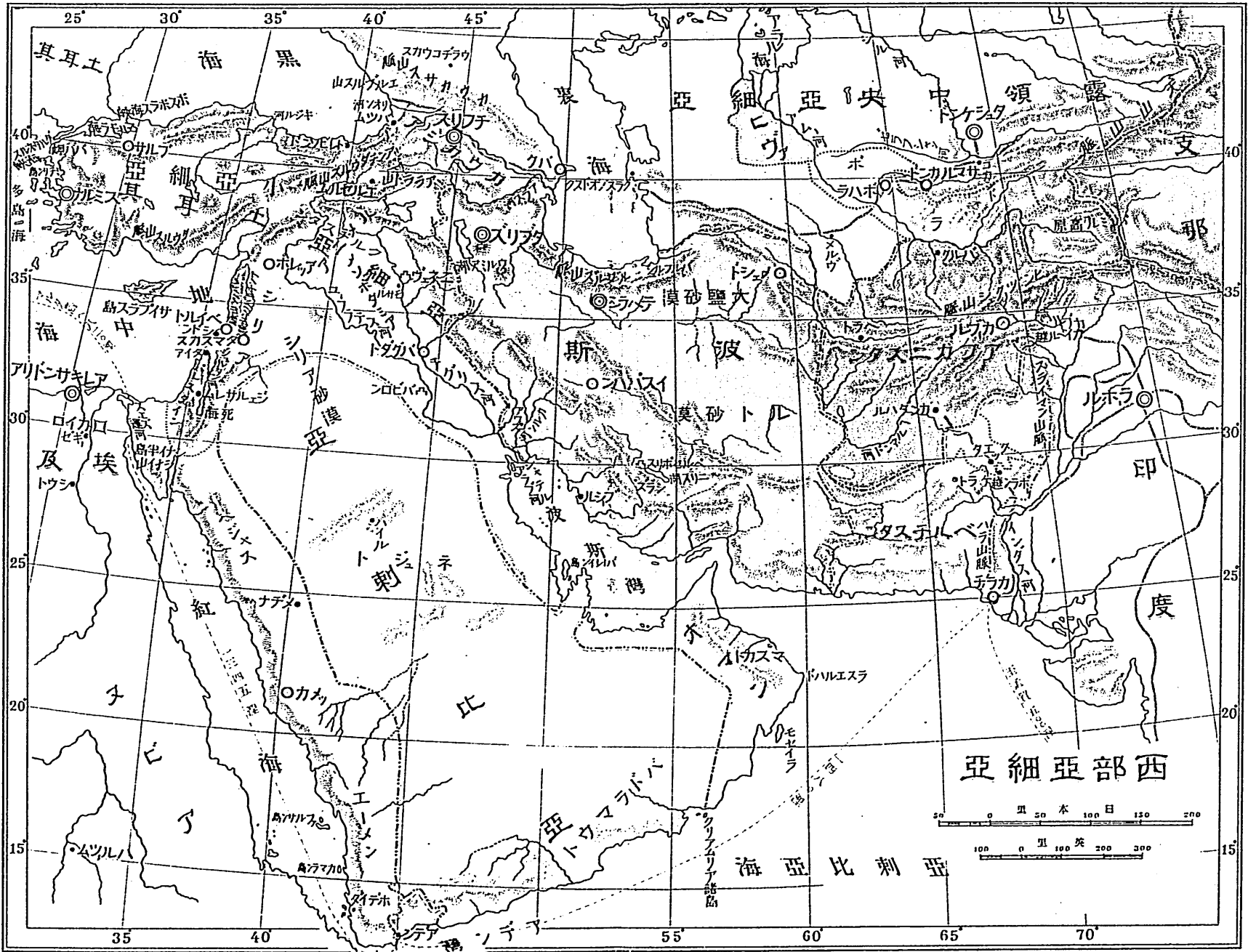


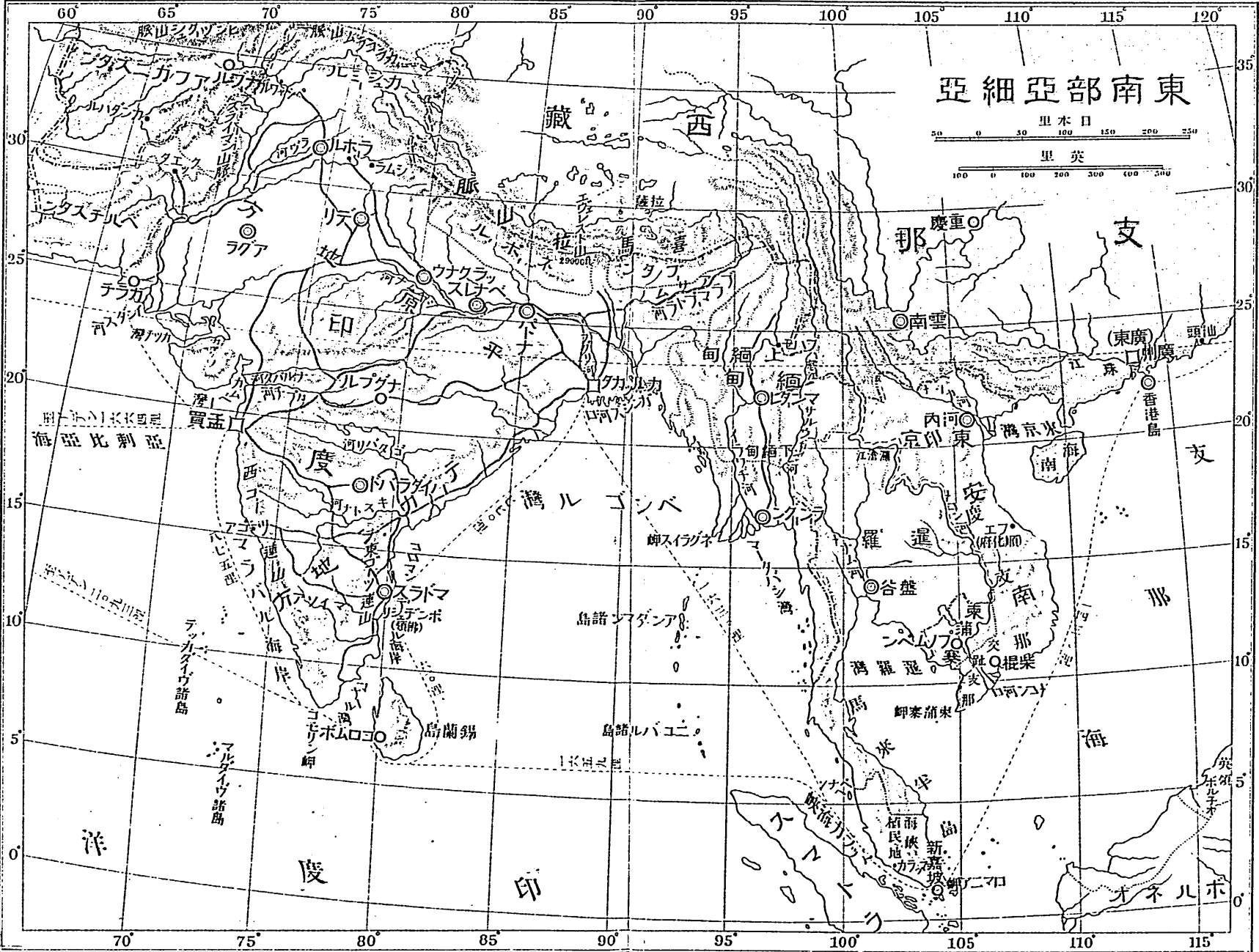


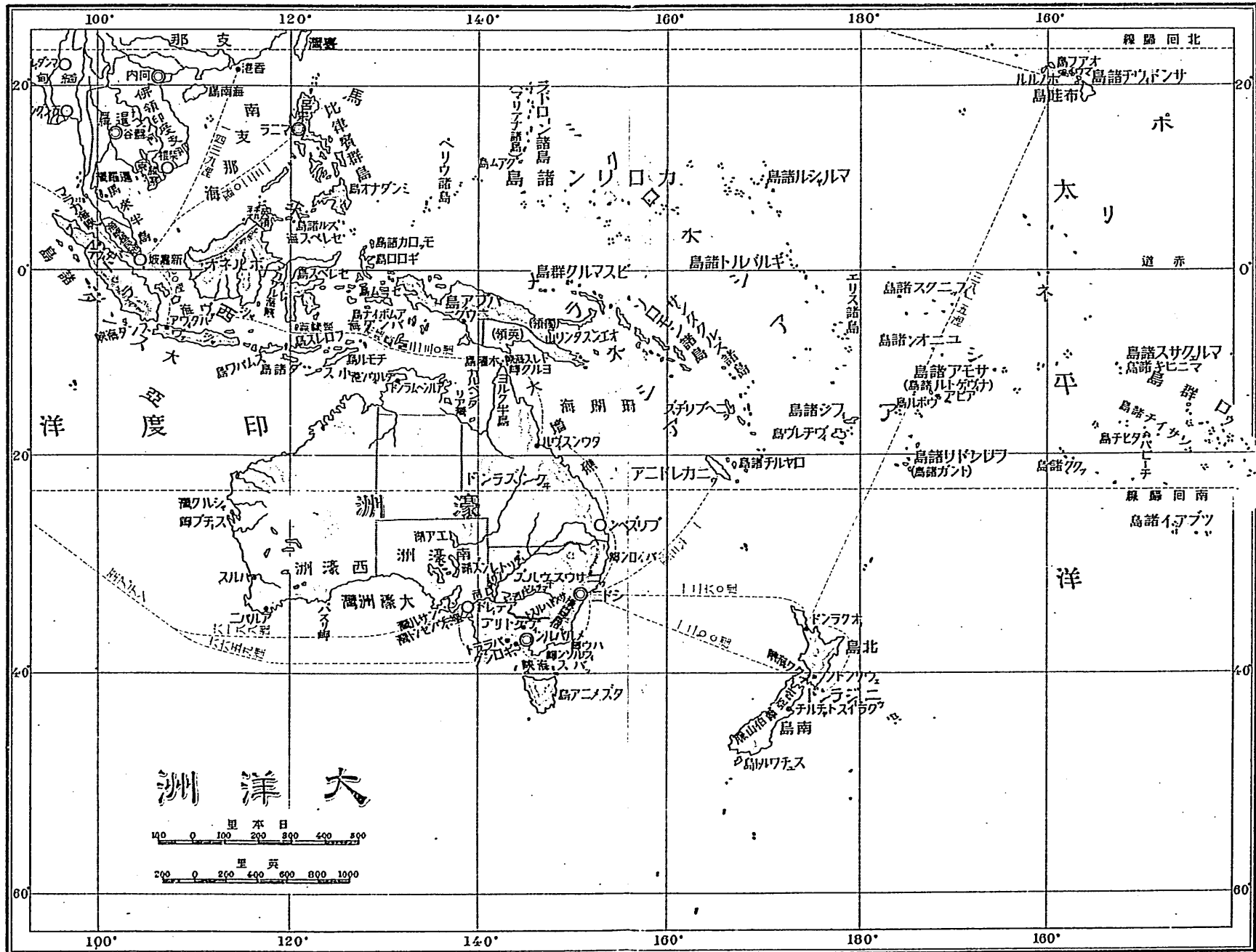
第六圖



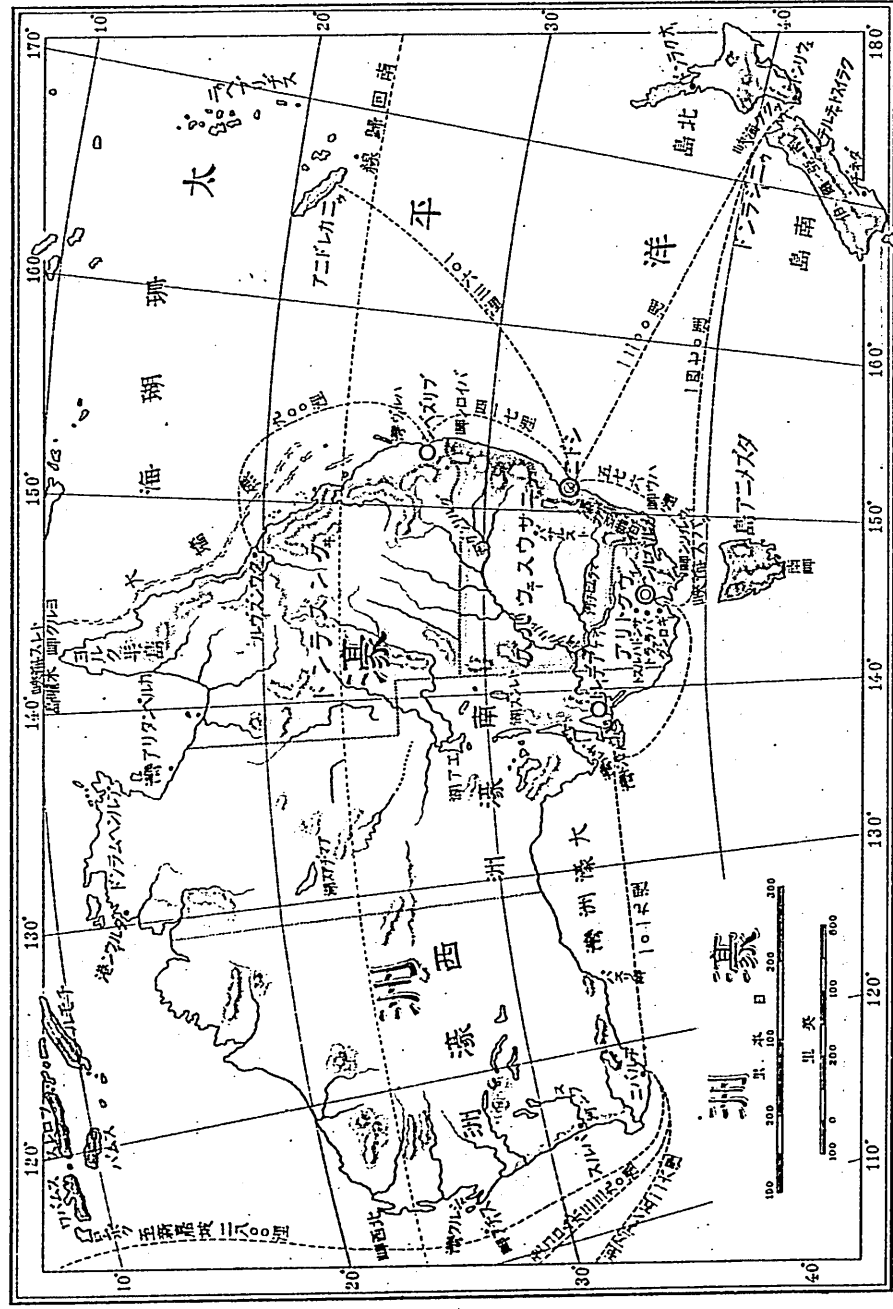
第七圖



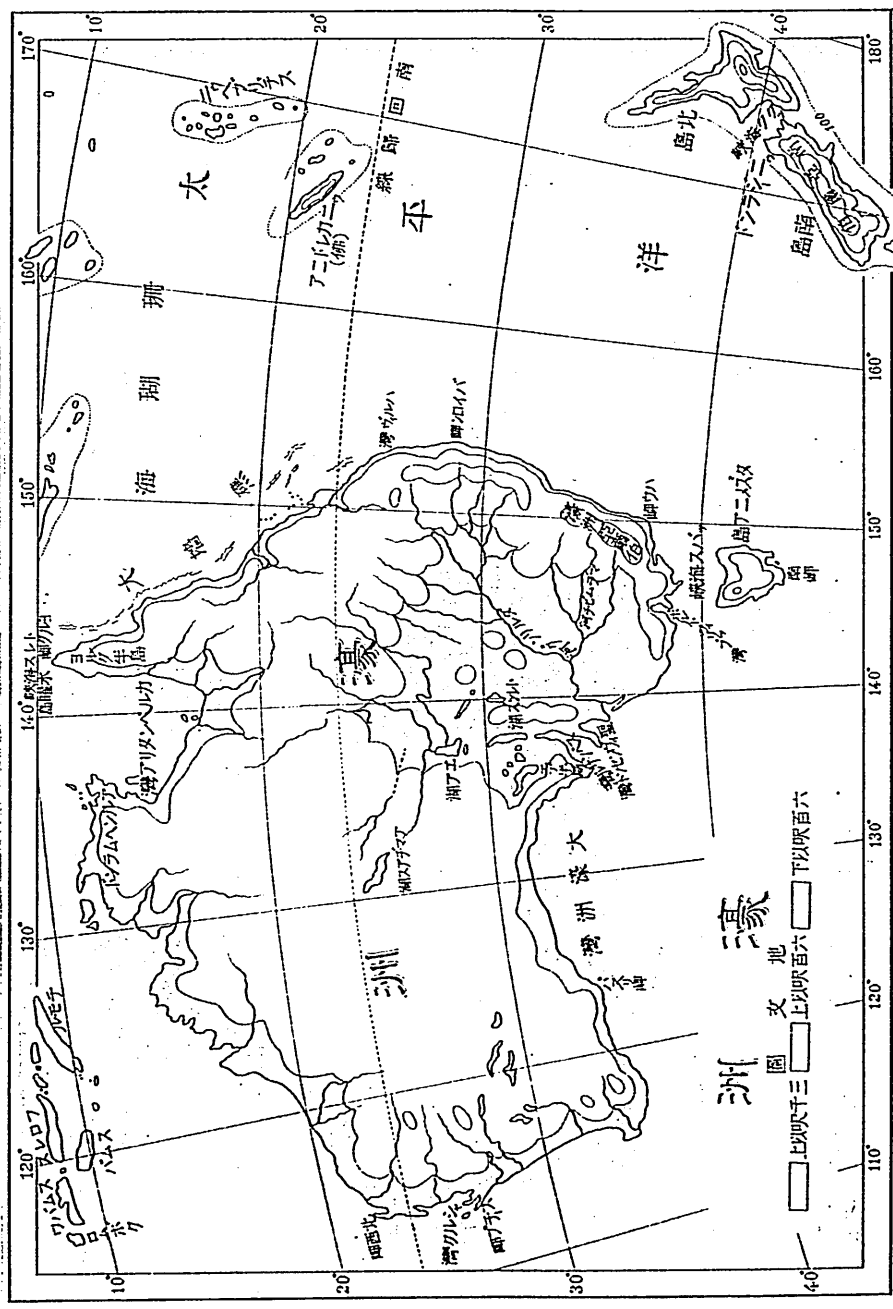




第十一圖

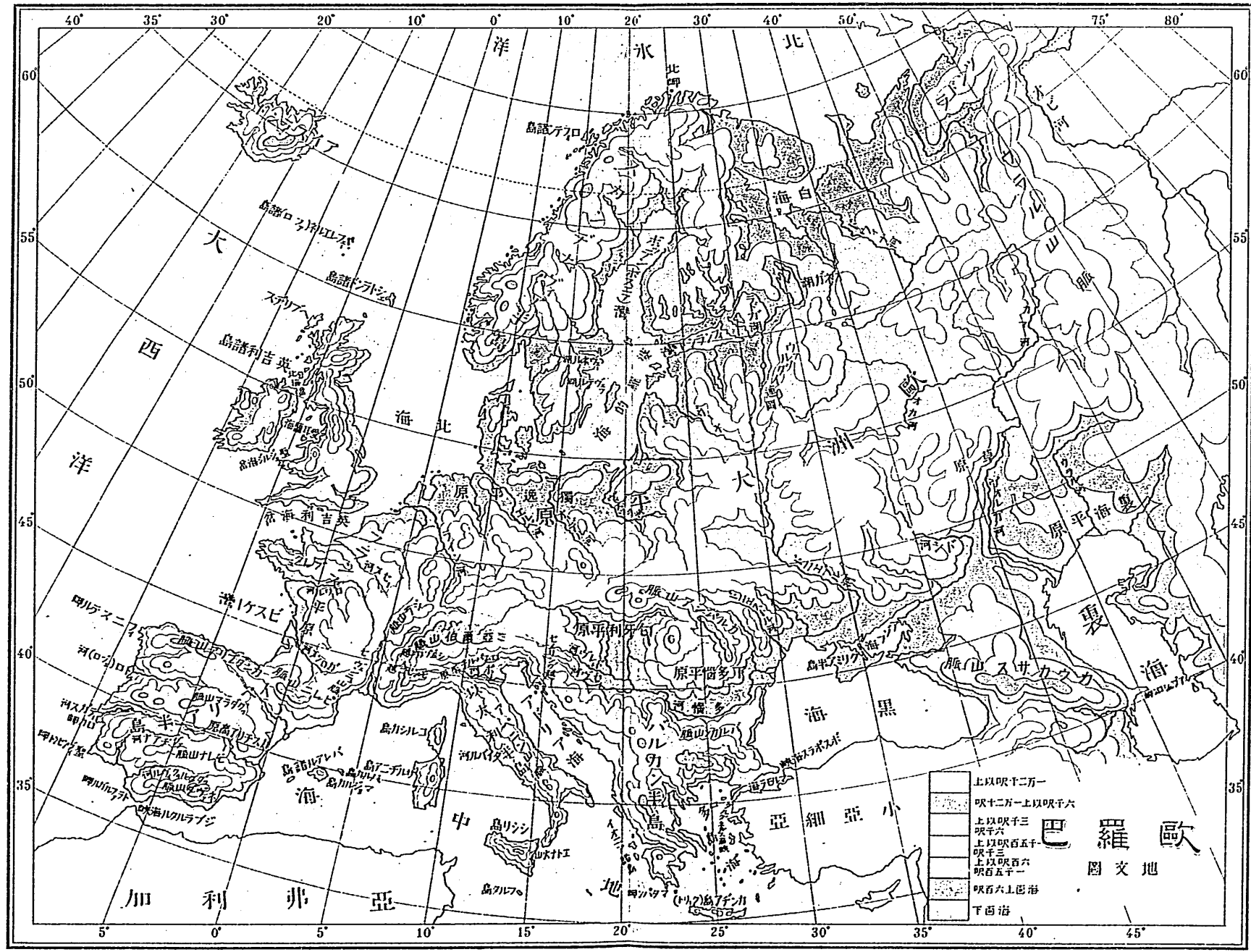


第十一圖(其二)

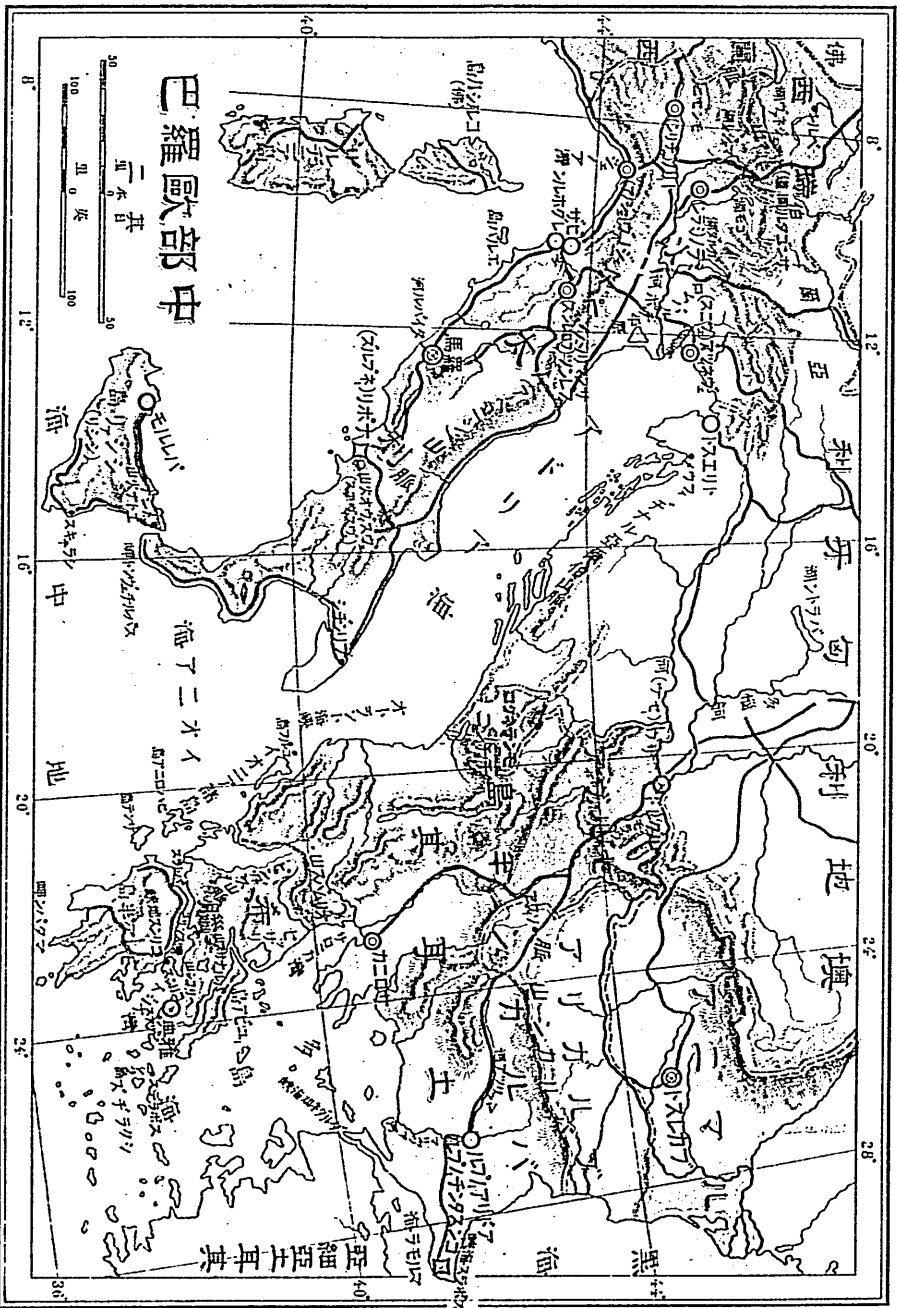




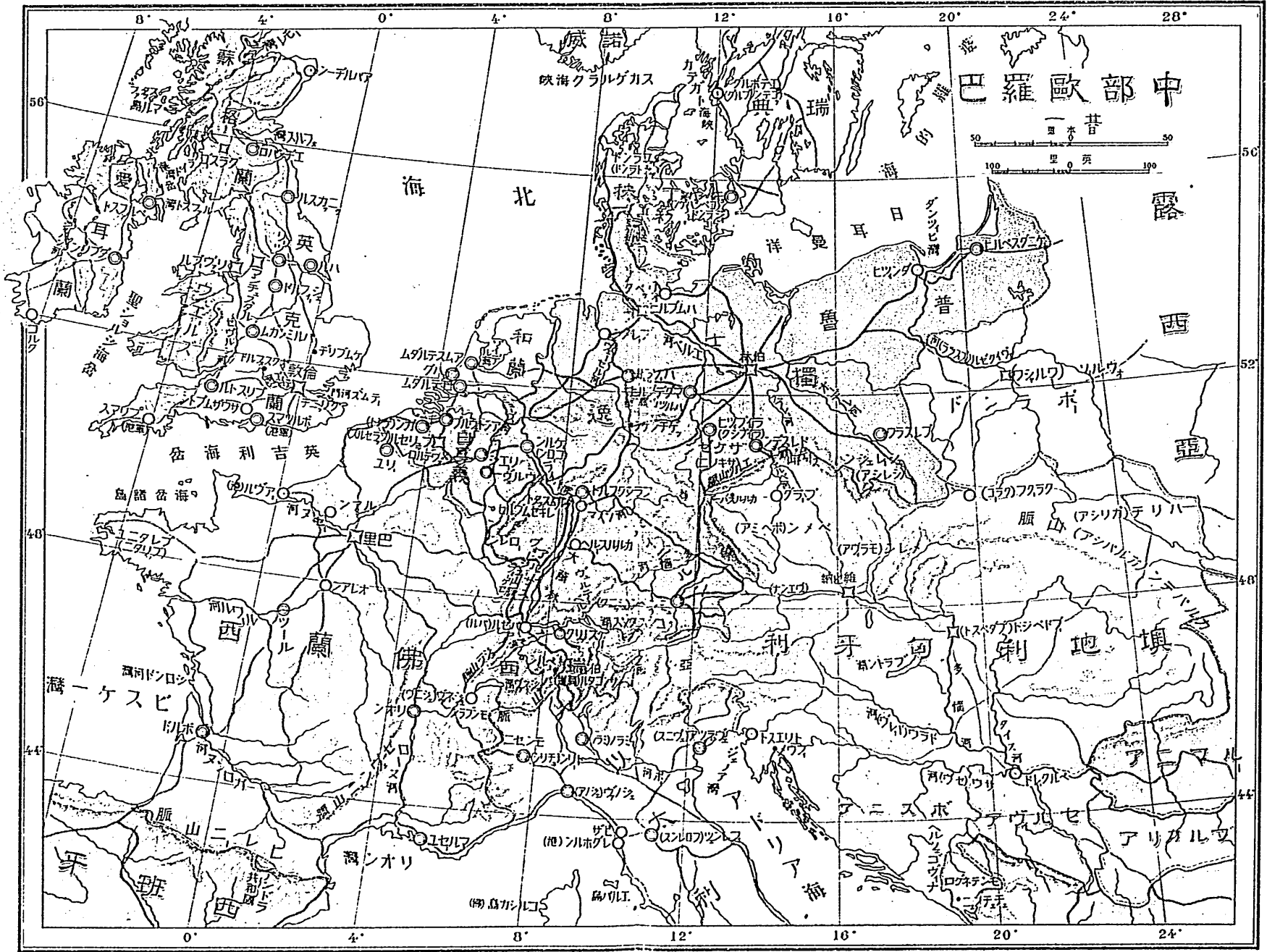




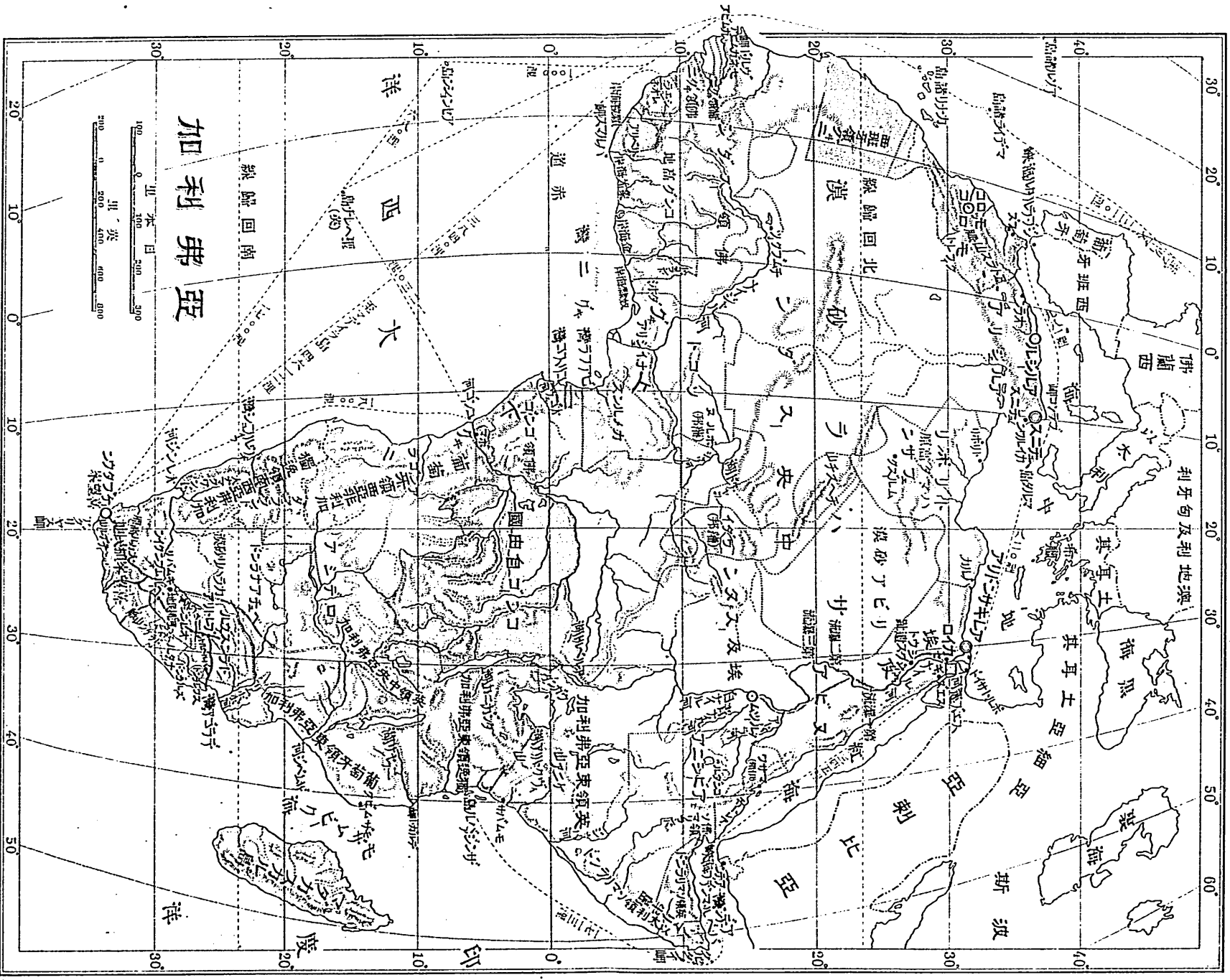




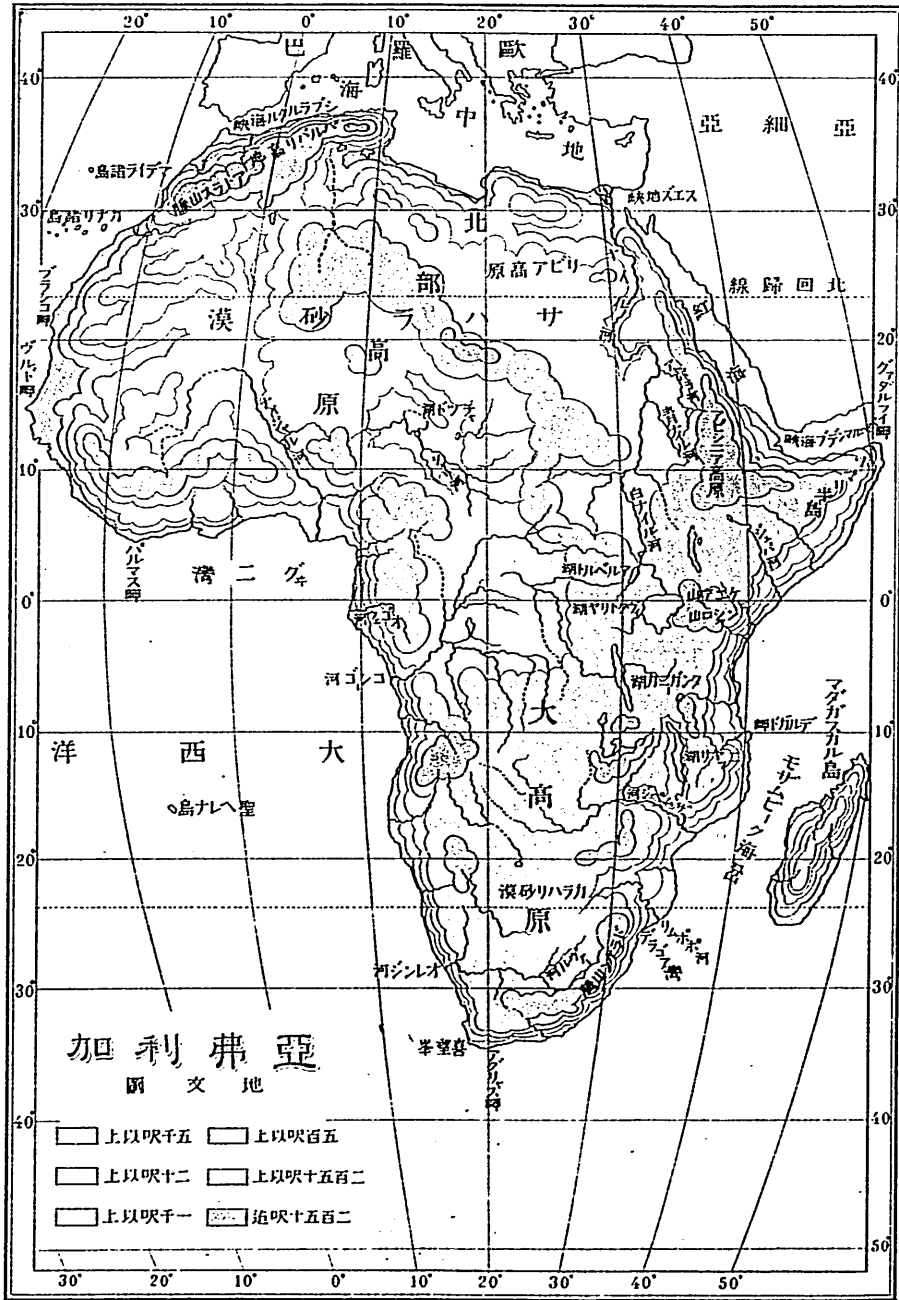
第十三圖

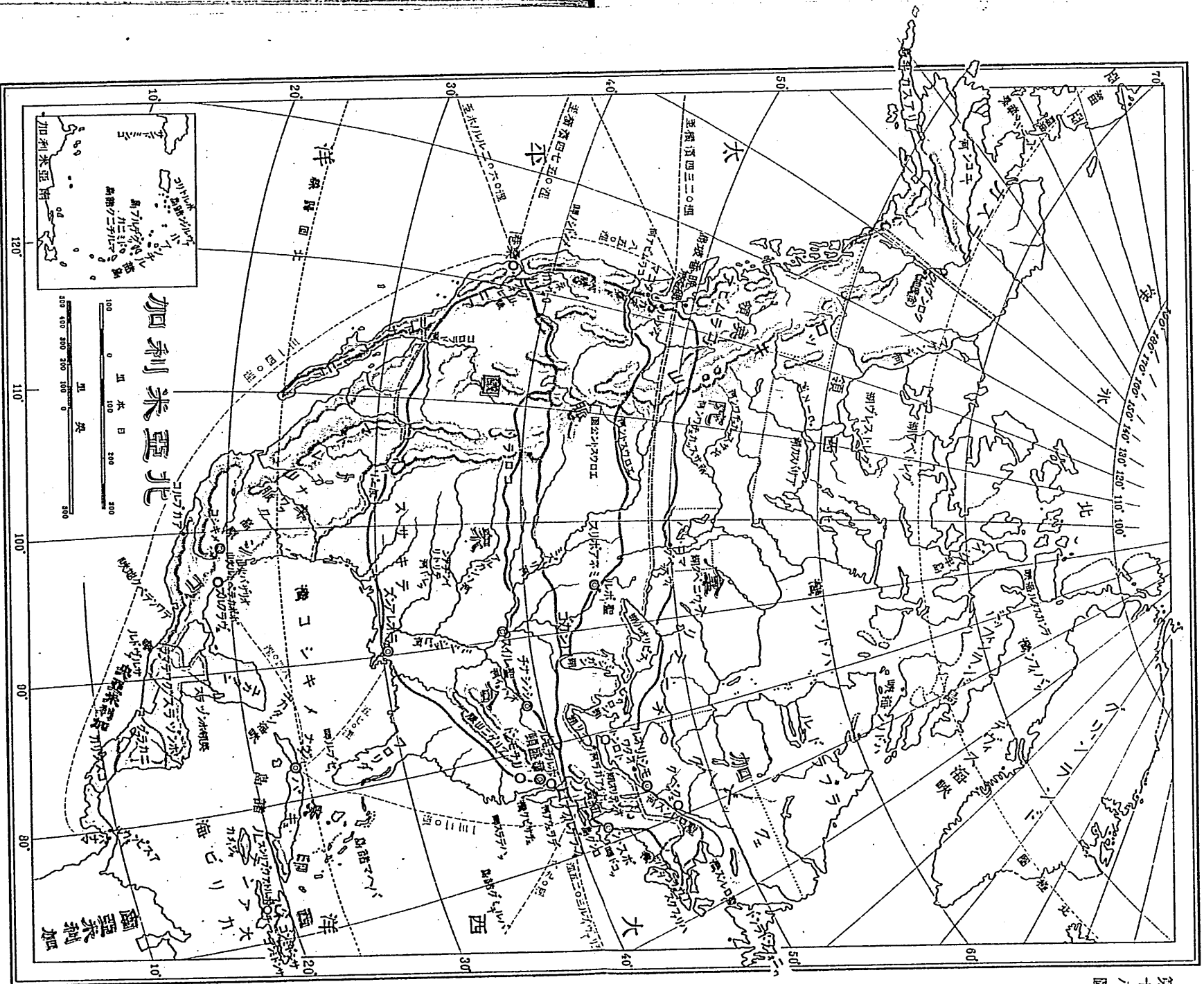


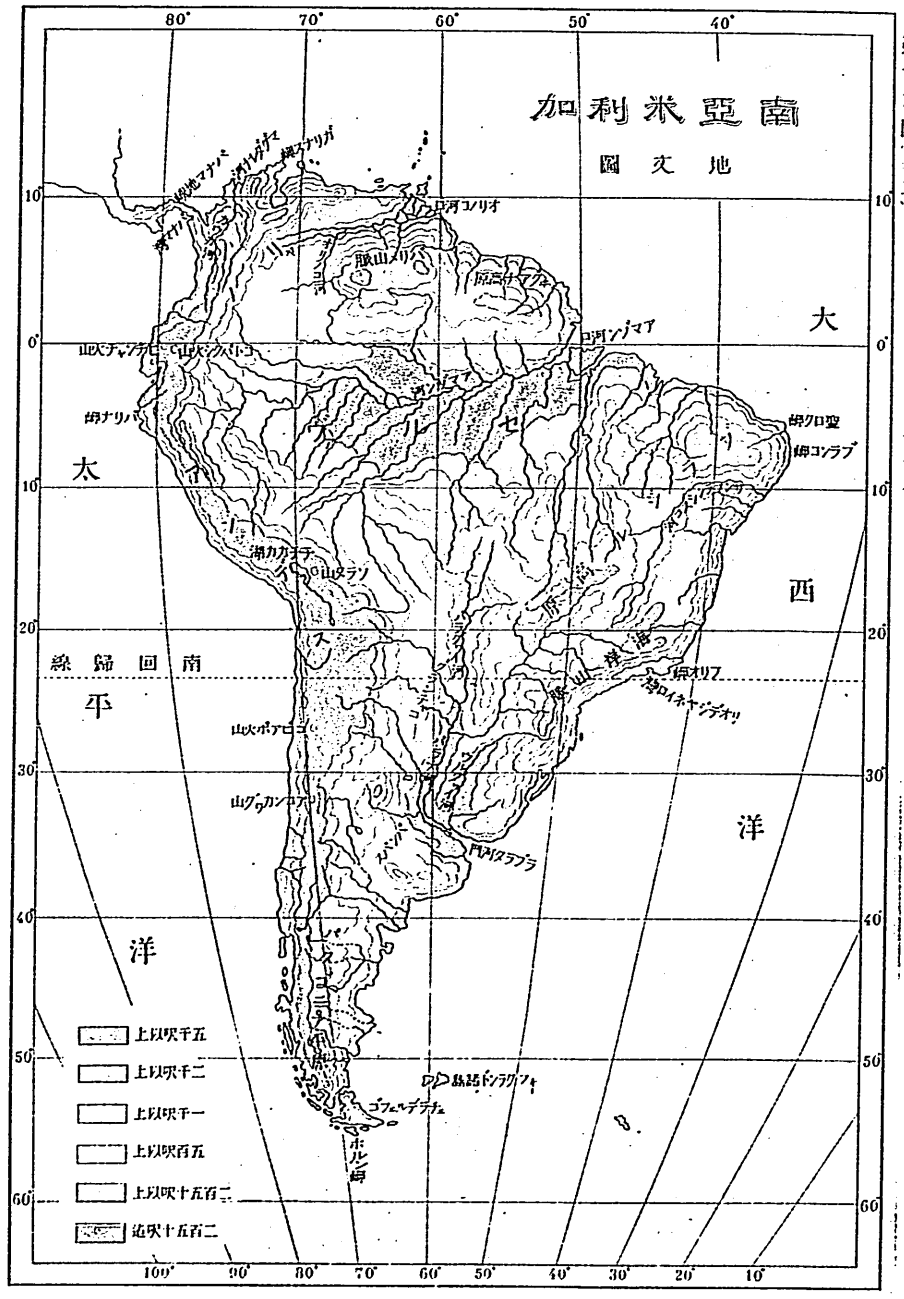
歐洲中部



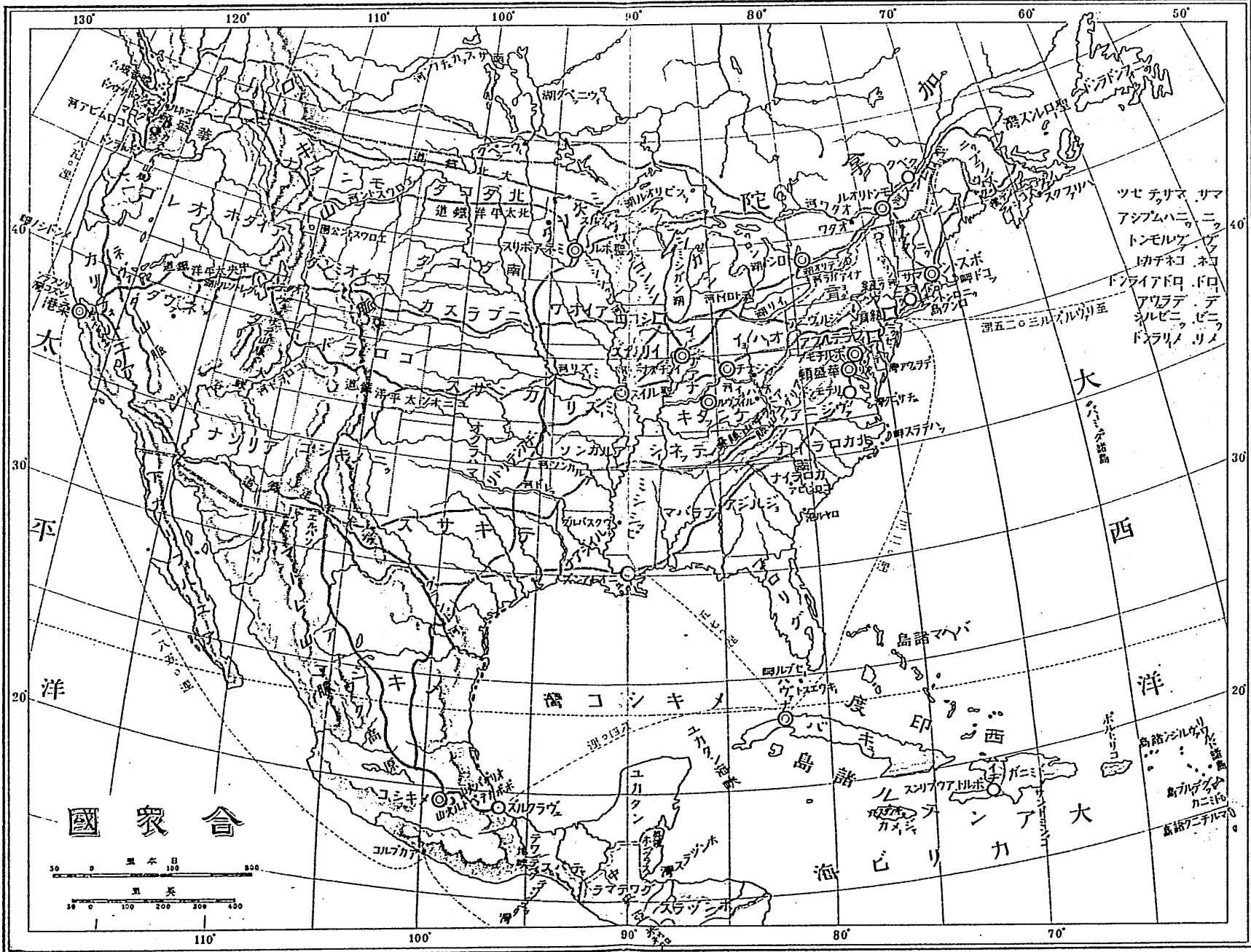
第十六圖



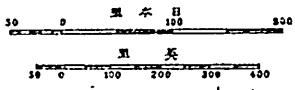


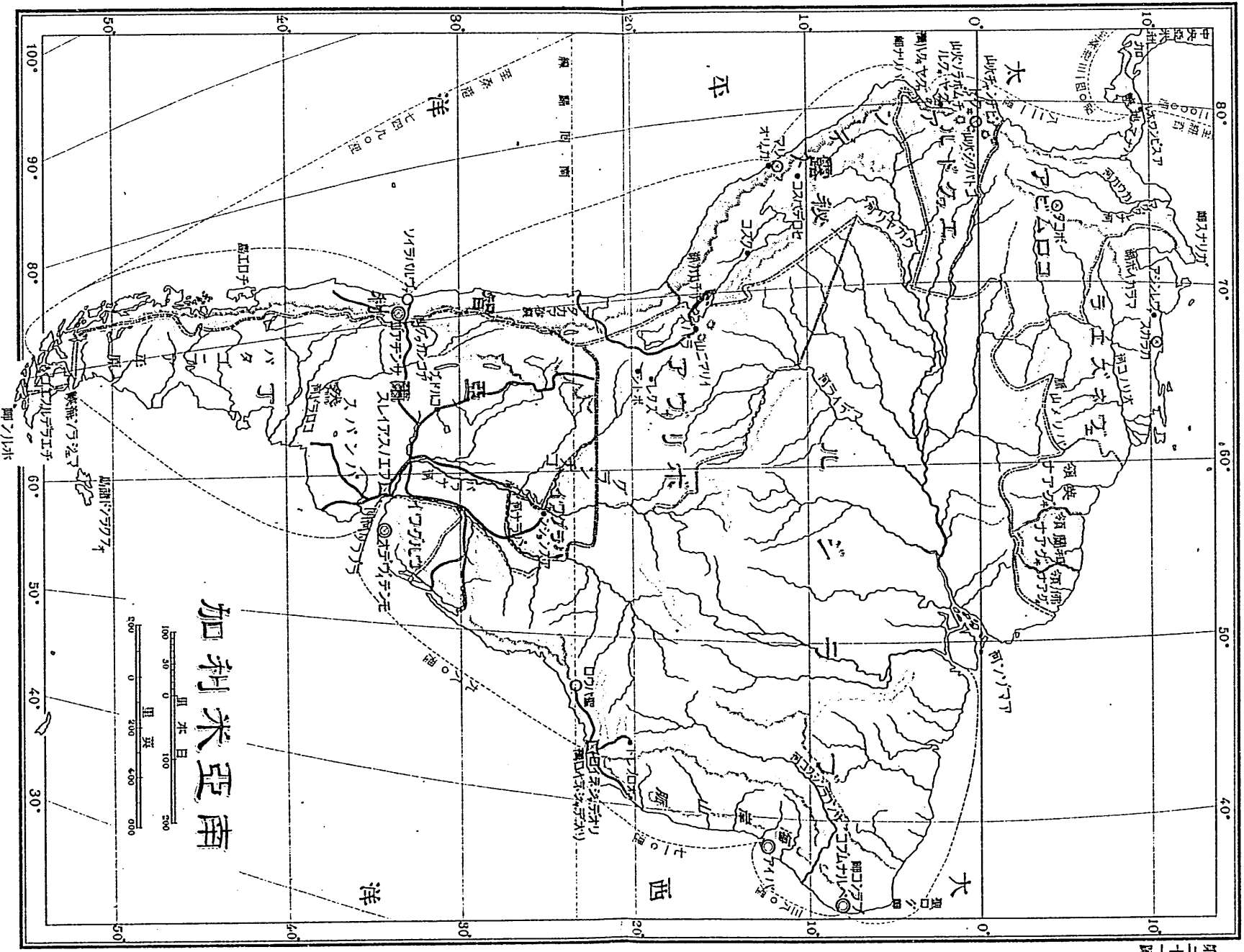


第十九圖(其二)



合衆國







K220 291-6.1

明治卅五年二月廿八日印刷  
明治卅五年三月八日發行

外國新地理附圖附一  
定價金三十拾錢

編輯者兼  
行輯者

龜井忠一  
東京市神田區裏神保町一番地

印刷者

神保周造  
東京市神田區裏神保町一番地

印刷所

三省堂印刷部  
東京市神田區三崎河岸第十二號地



不許  
複製

發行所 三省堂書店

東京市神田區裏神保町一番地

2215

79

